












L E G E N D

Strategic Framework

Theme: Community Living and Building it Better - Our Urban Places

-  Major Creeks and Rivers
-  Railway
-  Major Roads
-  Airport
-  Port
-  CBD/Mixed Use Centres
-  Urban Revitalisation Neighbourhoods
-  New Neighbourhoods
-  Existing Suburban Areas
-  Rural Residential
-  Open Space Buffer



Author: ELM Date: Consultant 2012
 Date: 29/07/2013 Projection: GDA 94 Zone 56

0 1.5 3 km 1:80,000

Disclaimer
 This product is for informational purposes and may not have been prepared for, or be suitable for legal, engineering, or surveying purposes. The map layers displayed are compiled from various sources. Therefore, Buckley Vann gives no warranty in relation to the data displayed on this map (including accuracy, reliability, completeness, currency or suitability) and accepts no liability (including without limitation, liability in negligence) for any loss, damage or costs (including consequential damage) relating to any use of the data.